FRONTING WILLIAM STREET.

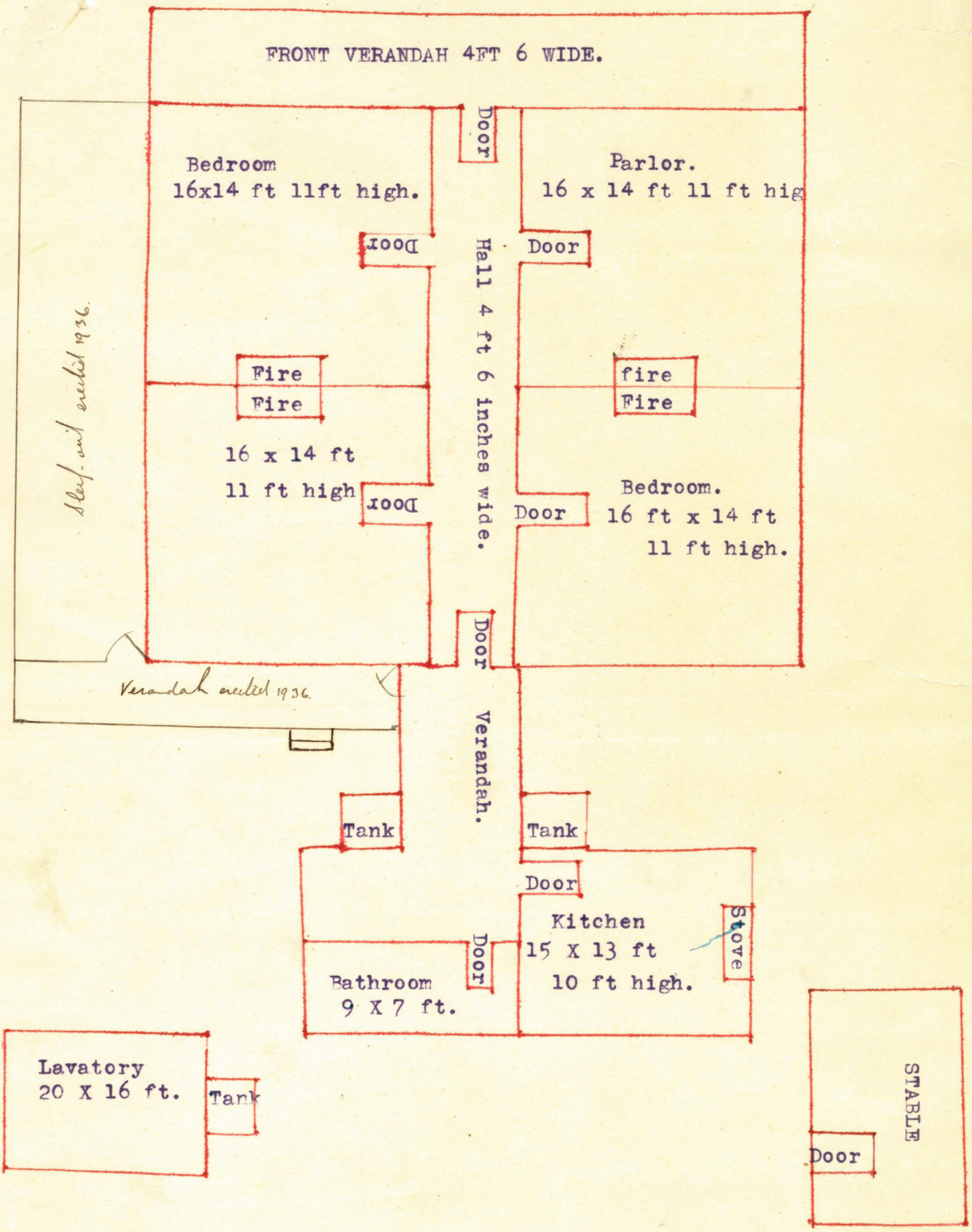

SERGEANTS QUARTERS?

RAYMOND TERRACE.

FRONTAGE TO WILLIAM STREET, RAYMOND TERRACE.

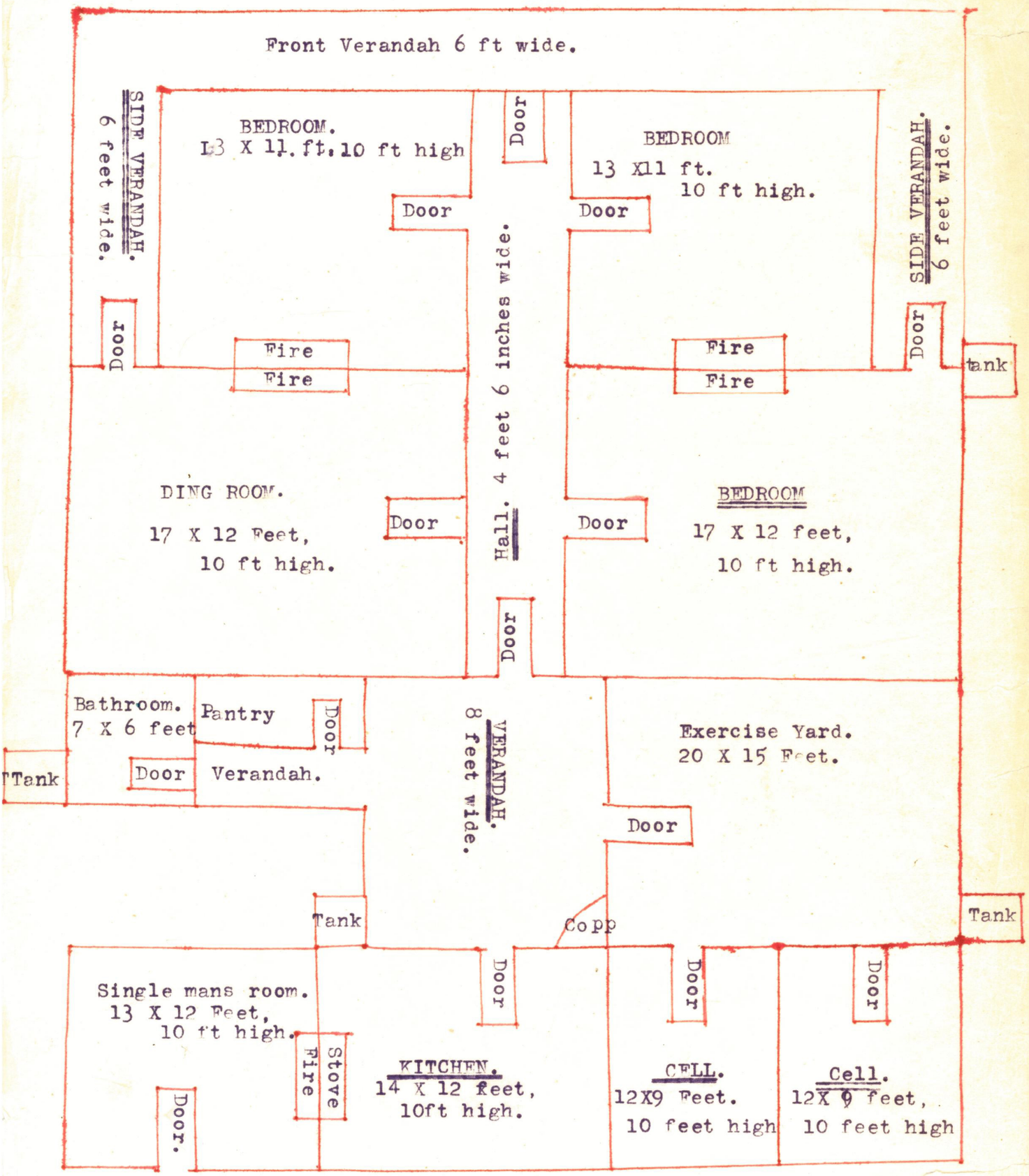

LOCK)UP KEEPERS QUARTERS,

RAYMOND TERRACE.

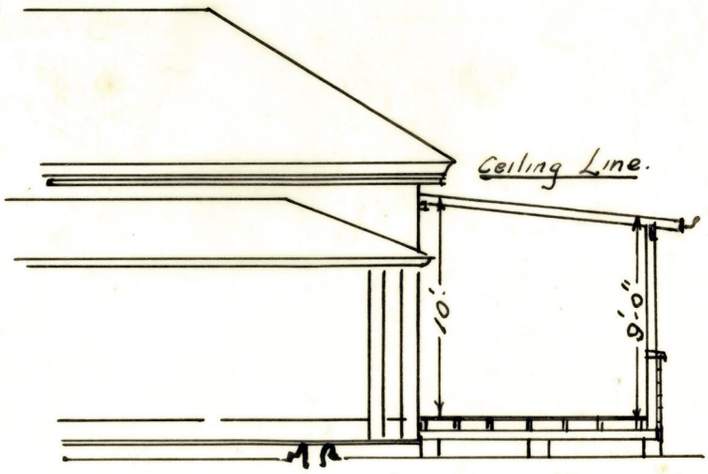

SECTION.

RAYMOND TERRACE

SERGEANTS QUARTERS.

ADDITIONS 1936

SCALE. 8FT = 1INCH.

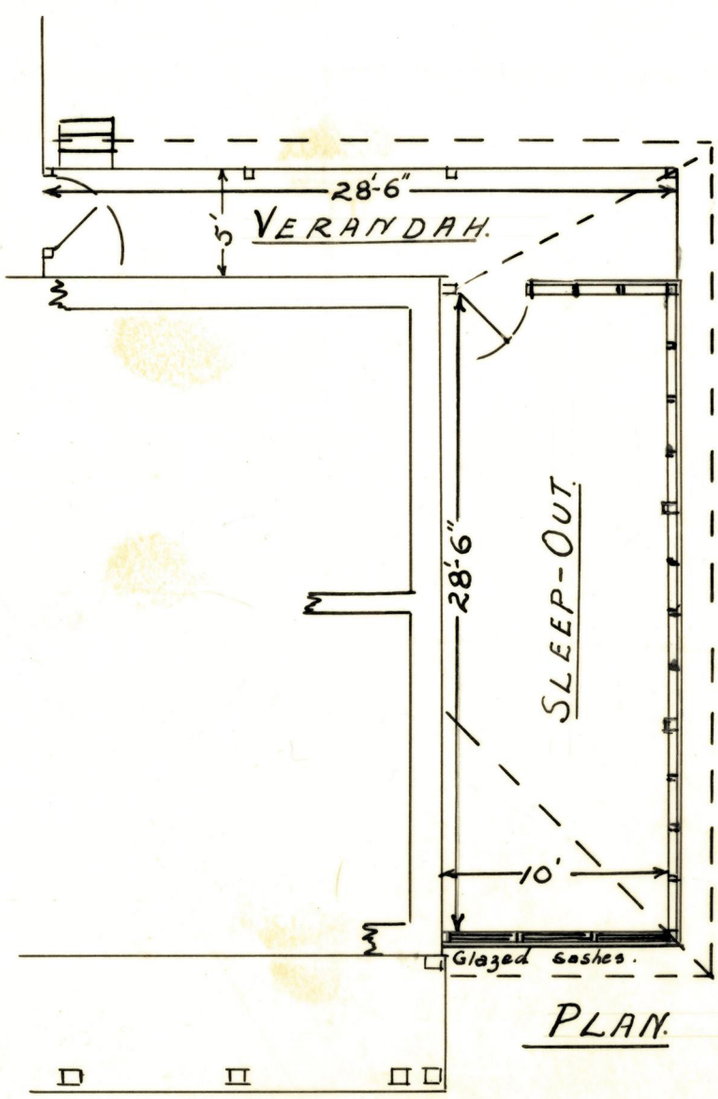

PLAN.

Scientific Investigation Bureau.
Police Station, Newcastle.

POLICE DEPARTMENT
NEW
31 JUL 1967
No.
SUPERINTENDENT OF POLICE

PS7957/469

The Superintendent of Police,
N E W C A S T L E.

SUBJECT:- Police Buildings - Plans and Photographs.

---oOo---

I have to report that the plans and photographs in relation to the Police Buildings at RAYMOND TERRACE have now been completed and are attached.

A.PERCIVAL.
Detective Constable 1/C, 8447.
Scientific Investigation Bureau,
NEWCASTLE. 25/7/67

REC'D.
1 AUG 1967
N.S.W. POLICE
DEPT.

The Commissioner of Police.

As directed in papers S.3859/374A plans and photographs of the abovementioned premises have been prepared and are attached.

for Superintendent ~~2nd~~ 3rd Class.
NEWCASTLE. 28.7.'67

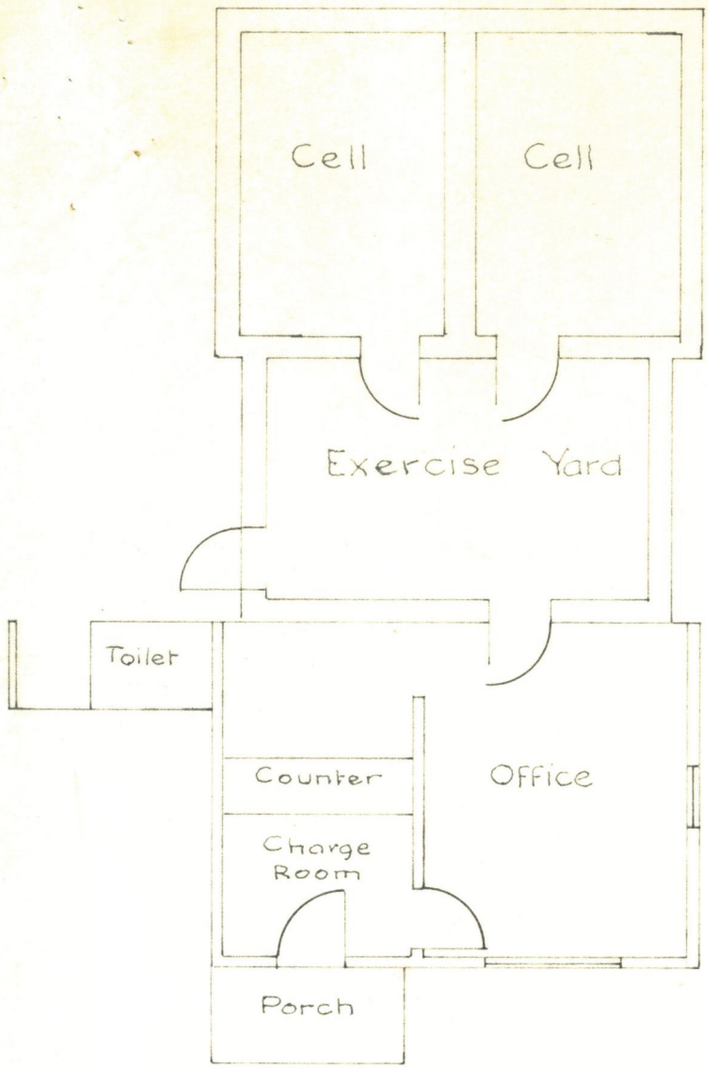

Garage

On Court House Land

See later plan following additions made on 8-12-1970

Brick Construction

WILLIAM STREET

RAYMOND TERRACE POLICE STATION

35 WILLIAM STREET

Scale 1/8"

A Percival Det. Const. I/C.

21.7.67. S.I.B. Newcastle.

Raymond Terrace

Rental of Paddock

Raymond Terrace adjoining Police premises on western side with a frontage of 8 chains to Sturgeon St on the northern boundary with a depth of 5 chain to Adelaide St, on South side & a frontage of 5 ch to Bourke Street on the eastern side contg 4 acre, grazing purpos @ £10 p.a. payable quarterly from 1/3/24

Owner Andrew Laurie Adam

Owner to pay all rates & taxes

3 mth notice to quit.

23/9/16.

Terminated 30/6/1932.

T32/3702/1445

4 acre paddock leased by
Defd. from A. L. Adam at £7.10.0
p.a. from 1.8.1932. One
month's notice. Lessee to
pay all rates & taxes.

T 32/3402/1445.

New agreement with execrs. estate
late A. L. Adam. Similar
conditions as formerly.
P.S. 41336/1671.

Deceased.

New agreement with
J. McFadyen. PS. 82561/1671.
Terminated 13/12/41.

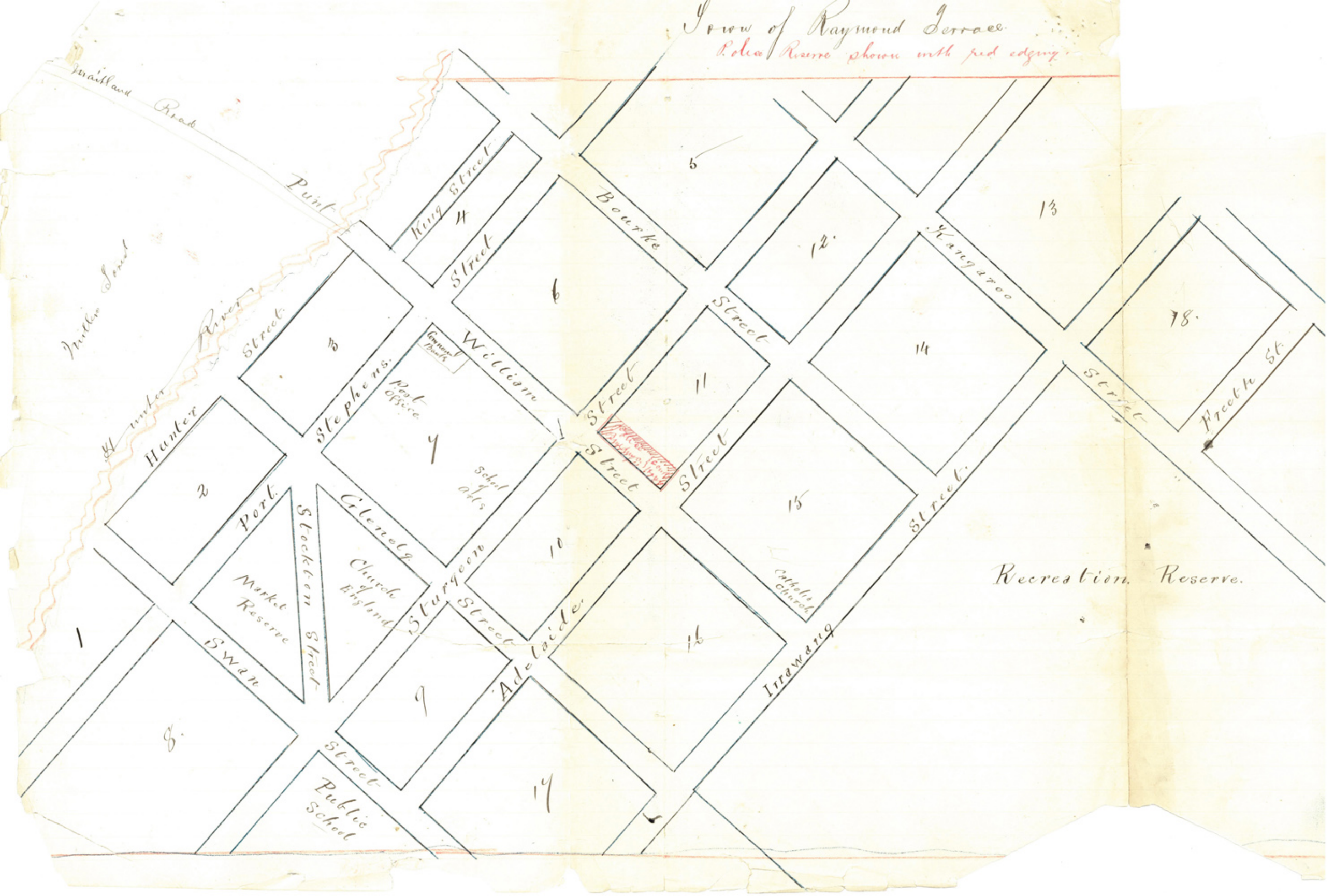

Town of Raymond Terrace
Police Reserve shown with red edging
Maitland Road
Point
Miller Street
Hunter River
Hunter Street
Stephens Street
King Street
Bourke Street
William Street
Kangaroo Street
Freeth St.
Port Street
Stockton Street
Glenelg Street
Sturgeon Street
Adelaide Street
Irrawang Street
Swan Street
Public School
Market Reserve
Church of England
Post Office
School of Arts
Catholic Church
Recreation Reserve
1
2
3
4
5
6
7
8
9
10
11
12
13
14
15
16
17
18